


APPENDIX I - PRESS & PUBLIC OUTREACH


BANGERT ISLAND RIVERFRONT TRANSFORMATION PROJECT IN THE NEWS

May 5, 2020 – Riverpointe (Bangert Island) Highlights the Virtual Road Show 2020



eNEWS

SAINT CHARLES
MISSOURI



**City of Saint Charles
VIRTUAL ROAD SHOW**

Other Projects:

- Long Range Transportation Plan
- Lincoln Elementary Sidewalks
- Skinner Industrial Realignment

Storm Sewer Improvements:

- 7th to Boone's Lick
- Benton Ave. to N. Main
- Nathan to Rosebrae


Learn more about current and future construction projects!
www.StCharlesCityMo.gov/VirtualRoadShow

2020 Public Works Pavement Plan


Tour our Virtual Road Show

Learn more about current and future construction projects for the City of Saint Charles! Featured on the Virtual Road Show is information regarding the West Clay project, Riverpointe Development, 2020 Public Works Pavement Plan, and more! Watch informative videos and view virtual handouts including pictures and detailed information regarding each project along with contact information for each project's manager.


[View the Virtual Road Show](#)



*Public Works
Pavement Plan*



West Clay



*Riverpointe
Development*

Your input is important!

Once you've viewed the Virtual Road Show, don't forget to take our survey and provide your feedback on these current and upcoming construction projects! The City of Saint Charles values your input in order to continue to make our City a great place to live and visit.



- [Take the Survey HERE](#)

July 11, 2019 – Local Name Change and Progress Forward


KMOV4 NEWS WEATHER TRAFFIC SPORTS GREAT DAY COMMUNITY 73°

New name for billion-dollar planned development on St. Charles riverfront

Alexis N Zotos
Updated Jul 12, 2019 | Posted on Jul 11, 2019 | 0



ST. CHARLES, Mo. (KMOV.com) – The plan to build a multi-use development sound of Interstate 70 in the City of St. Charles has been in the works for more than a decade, but it's been renamed and new requests for proposals will go out soon.



The 1.6 mile project formally called the Bangert Island Transformation will now be called Riverpointe and newly elected Mayor Dan Borgmeyer says while he is meeting with those concerned about the project, it's full steam ahead.

"We're getting serious development calls about

Most Popular
ARTICLES VIDEOS

- » 4Warn Storm Team Forecast
- » Alligator spotted in South City
- » Saturn will get so 'close' to Earth Tuesday night, you just might see its rings
- » Metro East men take matters into their own hands to not covenant off chaos

July 8, 2019 – Progress forward on St. Charles Retail & Entertainment District

MID RIVERS
NEWSMAGAZINE

we so

HOME NEWS SPORTS SCHOOLS LIFESTYLE FOOD ENTERTAINMENT

Home >> News >> St. Charles looks to transform Bangert Island into retail, entertainment district

St. Charles looks to transform Bangert Island into retail, entertainment district

By: John Tremmel

July 8, 2019 3,405 Views

Today, Bangert Island stands as a 160-acre park between the Katy Trail and the Missouri River, just south of the Blanchette Bridge and southeast of the Streets of St. Charles. It is owned by the city of St. Charles but managed by St. Charles County.

But the city believes the land could become so much more and has proposed a Bangert Island riverfront transformation project, to be known as "Riverpointe."

The concept is to develop a riverfront entertainment and retail district that would extend activities and uses similar to those now enjoyed within the Streets of St. Charles.

This summer, first steps toward achieving that goal are getting underway.

May 1, 2019 – State Budget Appropriations Discussion

\$2 million to re-create an island on Missouri River

By Jack Suntrup St. Louis Post-Dispatch May 1, 2019

SUBSCRIBE FOR 99¢



Undocumented immigrants poised to again receive in-state tuition in Missouri

Budget writers also examined state support for education, infrastructure and health care in meetings on Tuesday.



ST. CHARLES • Rising from the muck of the Missouri River is Bangert Island, which isn't much of an island anymore. Over the years, a silted-in slough replaced a channel that divided the island from mainland St. Charles.

With the help of Missouri taxpayers, officials want that to change.

Included in the state's \$30 billion budget for next fiscal year is a \$2 million appropriation to kick-start the digging of a side channel between St. Charles and the island. Officials want to use the dug-up dirt to elevate the land surrounding the island, making it less prone to flooding and more attractive to developers.

The planned digging is part of an effort to make the riverfront a destination officials hope will attract tourists and spending.

"We would envision something like San Antonio River Walk, Branson Landing," said Brad Temme, chief engineer for the city. "Something where you have a mixed-use retail/entertainment

Go

Ch
no
30'
pu

RECOMME

March 27, 2019 – City beginning RFP Process for Private Development

City of St. Charles moves forward with long planned riverfront development near Katy Trail

Alexis Zotos
Posted Mar 27, 2019 | 0



ST. CHARLES, Mo. (KMOV.com) - A long planned development in the City of St. Charles is finally moving forward.



The planned Bangert Island Development has been in the works for more than a decade, but the city says they will be seeking requests for proposals April 3.



Most Popular

ARTICLES VIDEOS

April 15, 2015 – City purchases island for U.S. Army Corps of Engineers Program



May 5, 2010 – Early Discussion of Environmentally Conscious Development at Bangert Island Riverfront

